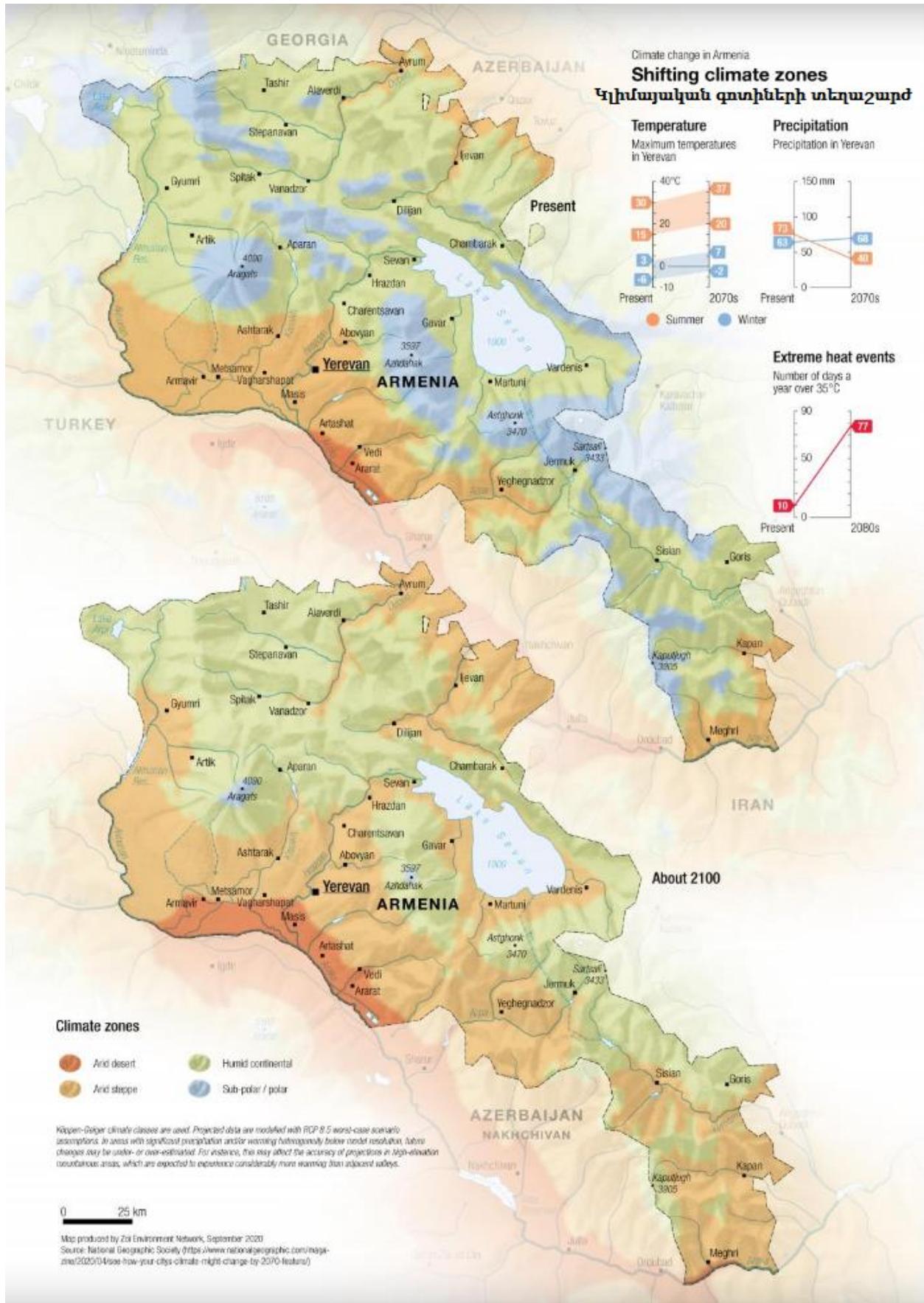


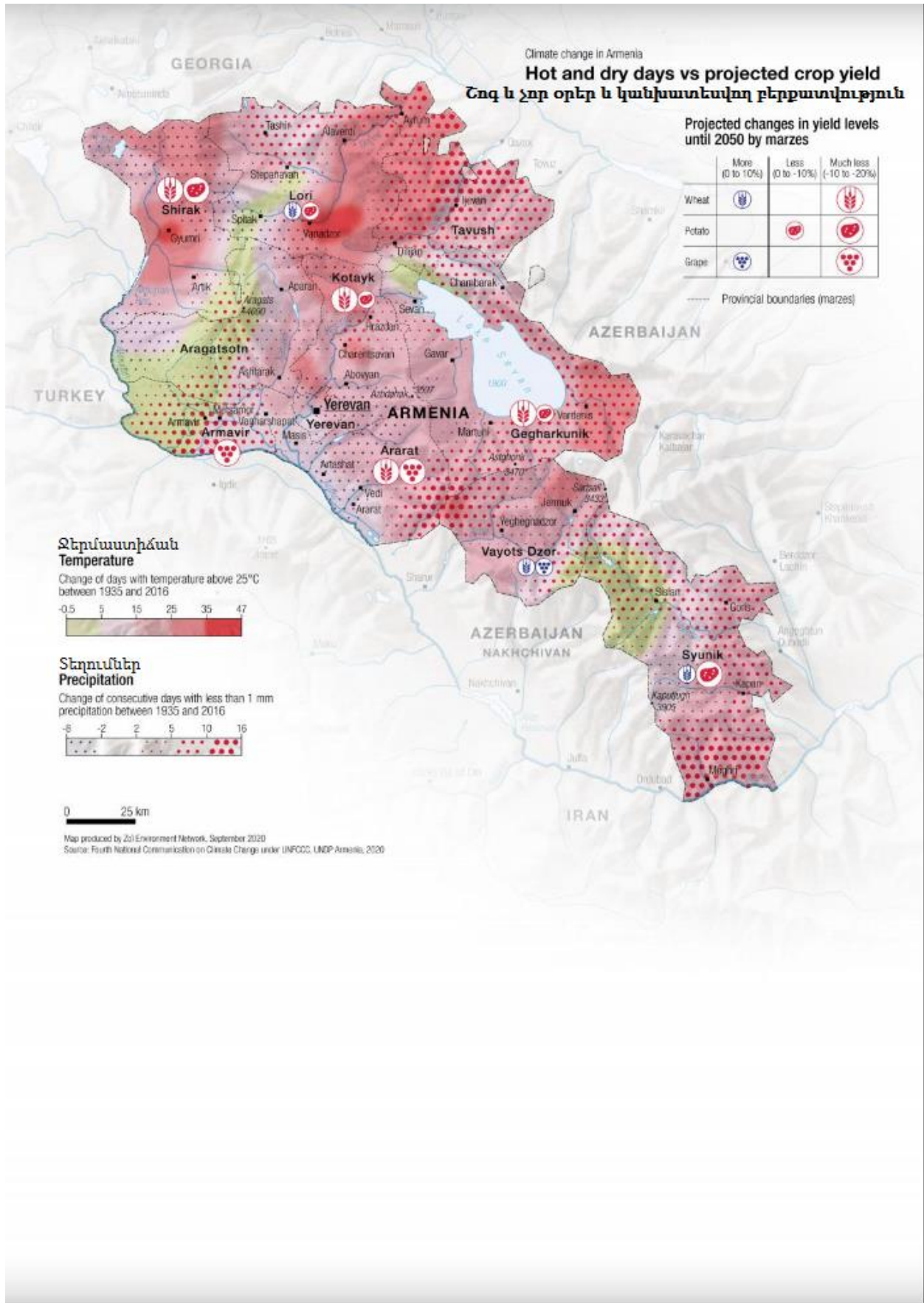
# ARMENIAN agriculture and climate change

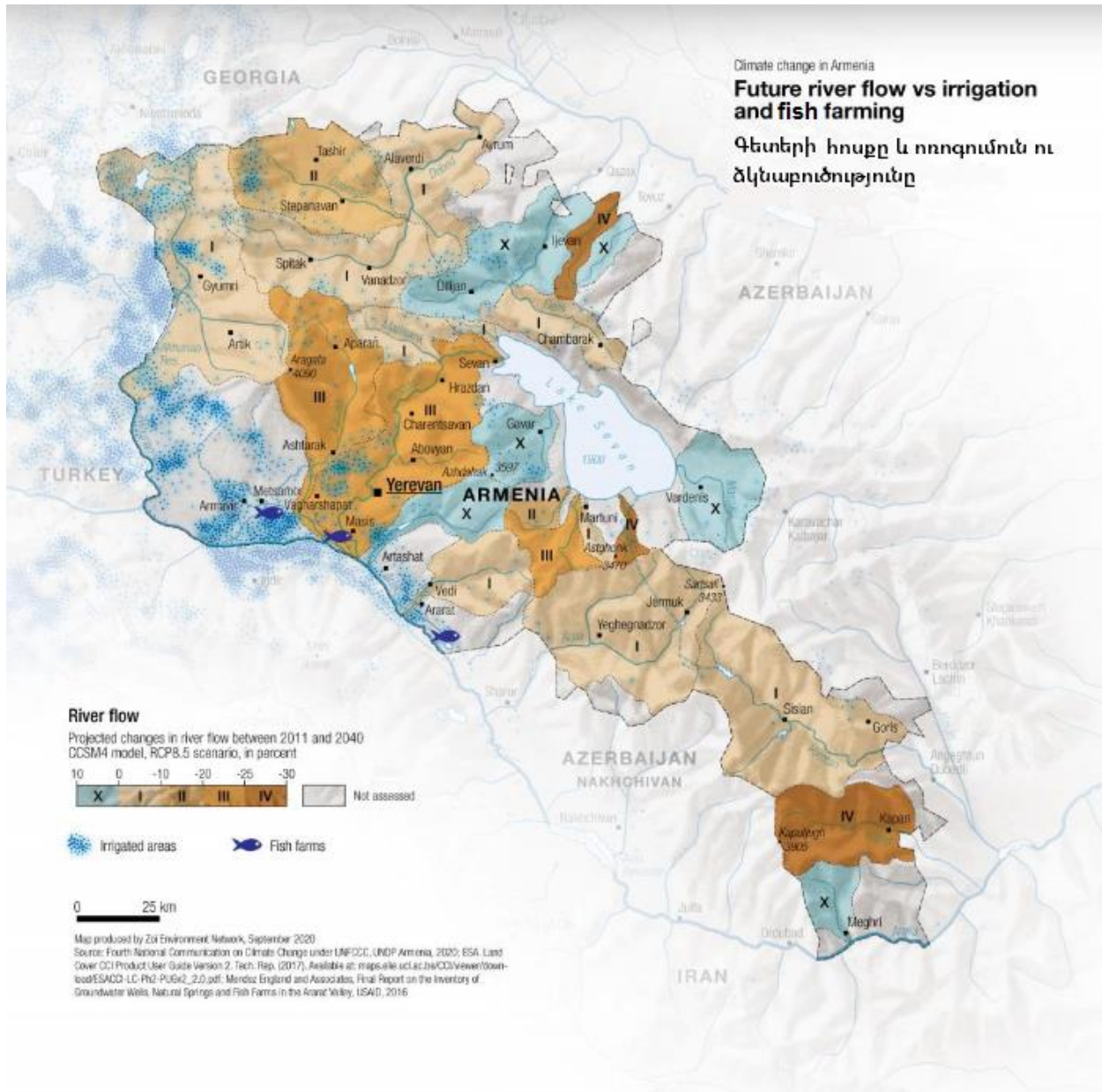
The maps in this series are intended to help agricultural and climate-change communities in Armenia to discuss future climate risks to the country's agriculture and the ways to address them.











The maps were prepared by Zoï Environment Network as part of a year-long journey to help Armenia develop a National Framework for Climate Services, funded by the World Bank and supported by the Hydrometeorology and Monitoring Center under the Ministry of the Environment of the Republic of Armenia.

